

Esri® Geoportal Server

User Reference List



Geo.Data.gov geo.data.gov

Geo.Data.gov integrates geodata.gov into data.gov. This makes it easier to access, search, and browse more than 400,000 maps, datasets, and services. It is a one-stop spot for geospatial data from local, state, and federal sources.



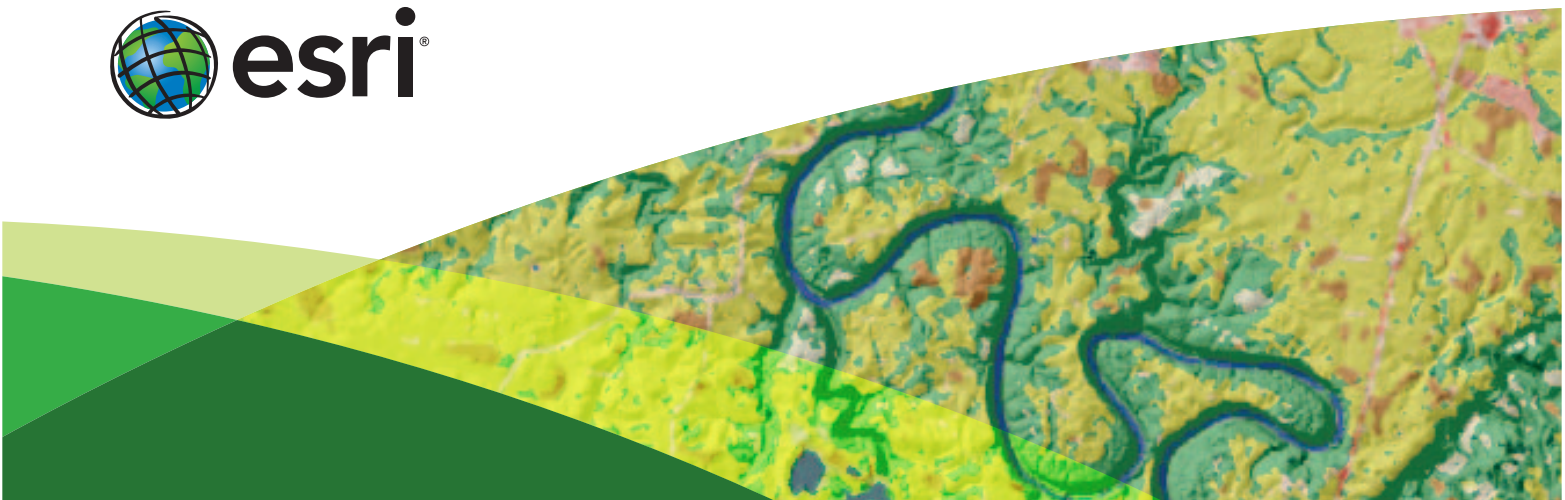
NOAA's National Climatic Data Center gis.ncdc.noaa.gov

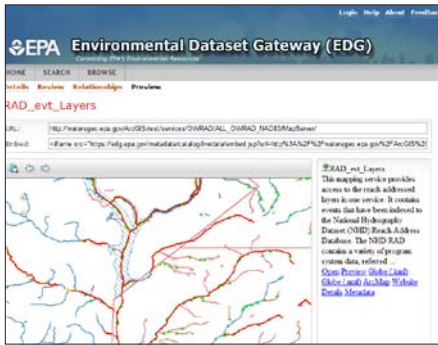
The National Oceanic and Atmospheric Administration's (NOAA) National Climatic Data Center (NCDC) built its geoportal to provide access to many forms of geospatial data, including dynamic mapping applications and Open Geospatial Consortium, Inc.® (OGC®), web services.



Valle d'Aosta Regional Geoportal metadati.partout.it/geoportal

The Aosta Valley Regional Administration uses Esri® Geoportal Server to manage and publish metadata to let users discover and connect to geospatial resources published by the region. A new metadata profile was defined to be compliant with the national (RNDT profile) and European (INSPIRE) standards for metadata. Some new functionalities were added, like a clickable thumbnail and a list of bookmarked extents, to allow users to move quickly on the search map. All records are linked and viewable by the in-house JavaScript map viewer.

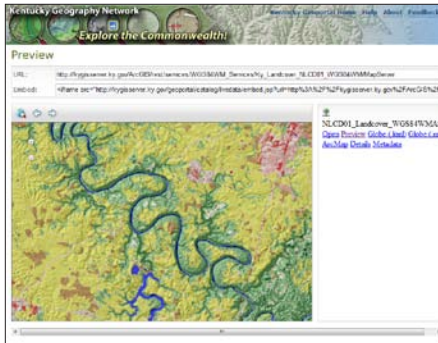




EPA's Environmental Dataset Gateway

edg.epa.gov

The EPA's Environmental Dataset Gateway (EDG) is the central gateway for the organization's environmental resources. Hundreds of geospatial resources are available to the public from EPA regions, programs, and labs throughout the organization. The site also includes EPA's data.gov metadata for nonspatial assets.



Kentucky Geographic Network

kygisserver.ky.gov/geoportal

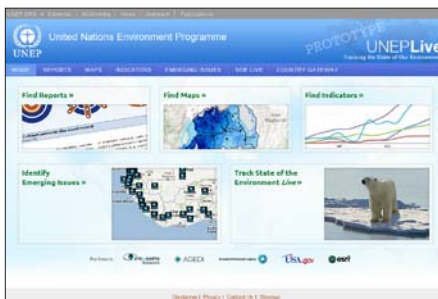
Kentucky Geographic Network is an OGC-compliant geoportal that provides users with simple tools for discovering and sharing geospatial resources about the Commonwealth of Kentucky. It was produced using GeoMAPP grant funding from the Library of Congress.



Southeast Alaska GIS Library Geoportal

seakgis03.alaska.edu/geoportal

The Southeast Alaska GIS Library uses Esri Geoportal Server as its primary platform for allowing users to search for geospatial information. Users can search the GIS Library's geospatial database, preview key metadata fields, assess spatial extents, and link to the GIS Library's website to download the datasets.



United Nations Environment Programme Geoportal

[unep.org](http://www.unep.org)

The United Nations Environment Programme (UNEP) uses Esri Geoportal Server as a platform for geographic information dissemination, discovery, and use of the maps and data it maintains. The geoportal also includes maps from the Eye on Earth data sharing network.

esri.com/geoportal

